







# In Cooperation With:



## Cade Bullins Memorial



## Youth Conservation Day



## Surry County Youth Conservation Day

### Mission

Surry County Youth Conservation Day is designed to promote and educate youth in the community on outdoor recreation, environmental education, and sportsmanship safety.



### Who is involved?

Through the concerted effort of Surry County 4-H and the North Carolina Cooperative Extension Service, local commodity groups such as the National Wild Turkey Federation, Quail Unlimited, and Trout Unlimited; associations like Archers for Christ, and the Surry Baptist's Men Association; and parks and services such as Pilot Mountain State Park, the North Carolina Wildlife Resources Commission, and the North Carolina Forestry Service; and local farm, W-4 Farms, Youth Conservation Day is an educational event that will equip the community's youth with the knowledge of how to safely participate and manage various outdoor related activities.

### Who can participate?

This event is open to youth between the ages of 5 and 15. At least one parent must accompany youth to the event.



### How does it work?

Participants will rotate through several hands-on stations to learn more about fishing regulations, hunter safety, wildlife education, recreational navigation, and natural resources. Each station will be

45 minutes in length. There will also be side demos where participants can see Bird Dog demonstrations, turkey education, and various informational booths.

## Date, Time, and Location

<b>Date:</b>	September 26, 2009
<b>Check In:</b>	8:30 - 9:00 a.m.
<b>Event Begins:</b>	9:00 a.m. - 4:00 p.m.
<b>Location:</b>	W-4 Farms, Dobson
<b>Information:</b>	(336) 401-8025
<b>Rain Date:</b>	October 3, 2009

## Featured Activities

The activities featured will be the following:

- ✦ Archery
- ✦ Fishing
- ✦ Fly Fishing
- ✦ Orienteering & Hiking Safety
- ✦ Shooting Range/Hunter Safety
- ✦ Turkey Education



## Side Demonstrations

The activities featured in the side demos are:

- ✦ Bird Dog Demo
- ✦ Recycling
- ✦ ATV Safety
- ✦ Agency Informational Booths



# Youth Conservation Day

## Registration Form

W-4 Farms  
Dobson, NC

Participant's Name: \_\_\_\_\_

Age: \_\_\_\_\_ Grade (Child only): \_\_\_\_\_

Address: \_\_\_\_\_

City: \_\_\_\_\_ State: \_\_\_\_ Zip: \_\_\_\_\_

Phone: (    ) \_\_\_\_\_

E-mail: \_\_\_\_\_

Emergency Contact: \_\_\_\_\_

Emergency Phone: (    ) \_\_\_\_\_

Number of adults attending: \_\_\_\_\_

Participant Shirt Size: \_\_\_\_\_

### Mail registration form to:

N.C. Cooperative Extension - Surry Center  
P.O. Box 324  
Dobson, NC 27017

**Deadline to register:** Friday, September 4

### Liability Disclaimer:

*Please note all reasonable efforts have been made to ensure the safety of all participants while participating in the Cade Bullins Memorial Youth Conservation Day. Upon check-in on the day of the event, all participants and their legal guardian(s) will be asked to sign a liability waiver in order to participate.*

**\*Participants will be asked to park in a designated area and ride a hayride to the event site.**

### Stations:

#### 1 - Turkey Education

Participants will get to explore the lifecycle of a wild turkey and be given an opportunity to try different turkey calls at this hands-on station. Then, participants will try their hand at making their own turkey call to take home. Additionally, youth between the ages of 13 and 15 will be able to participate in a turkey shoot.

#### 2 - Archery

Each participant will learn how to shoot a compound and/or traditional bows at targets 10-15 yards away. Participants will be able to select archery and fitting equipment to meet their needs.

#### 3 - Shooting Range/Hunter Safety

Learn the basics of how to safely handle and fire a gun at this shooting range. Participants will discover tips that will help to keep all hunting experiences safe.

#### 4 - Side Demonstrations

- Bird Dog Demonstration  
Come watch a bird dog work and locate quail. A short talk on what quail need to survive will accompany the demonstration.
- ATV Safety  
Participants will be able to learn how to be safe while having fun on an ATV.
- Agency Informational Booths

#### 5 - Fly Fishing

Join in as we learn some of the secrets of fly fishing. Understanding the arts of fly selection, presentation, and casting are apart of this hands-on station. Equipment will be provided.

#### 6 - Fishing

Learn the basics of fishing while trying your luck in the water. Participants will learn how to select and bait your hook, proper techniques of casting, and local fishing regulations. Equipment will be provided.

#### 7 - Orienteering and Hiking Safety

Where am I? Which way is North? These are just a couple of questions that you will get the answers to as participants orient themselves using a compass and a map.

### DIRECTIONS:

#### From South of Dobson:

Head North on HWY 601 until you reach the Dobson Exit. Take the Dobson Exit, and turn left onto East Atkins Street. Continue into town until you reach the stop light beside of Kerr Drug, and then turn right onto Main Street. Go to the next stop light (in front of Burger King) and turn left onto West Kapp Street. West Kapp Street becomes Zephyr Road. Follow Zephyr road until you reach Twin Oaks Road (beside Dairy Queen). Turn left on Twin Oaks Road. Go approximately 0.2 miles and turn right on Salem Fork Road. Continue roughly 1.6 miles on Salem Fork Road until you reach W-4 Farms.

#### From Mount Airy:

There will be signs to guide you to the site.

Head South on HWY 601 until you reach the Dobson Exit. Take the Dobson Exit, and turn right onto East Atkins Street. Continue into town until you reach the stoplight beside of Kerr Drug, and then turn right onto Main Street. Go to the next stop light (in front of Burger King) and turn left onto West Kapp Street. West Kapp Street becomes Zephyr Road. Follow Zephyr road until you reach Twin Oaks Road (beside Dairy Queen). Turn left on Twin Oaks Road. Go approximately 0.2 miles and turn right on Salem Fork Road. Continue roughly 1.6 miles on Salem Fork Road until you reach W-4 Farms.

